

Bike route map

Bike tours

- 1 Liechtenstein Trail E-Bike Tour
- 2 Five Castle Tour
- 3 Rhine Valley Tour
- 4 Eschnerberg Tour
- 5 Rhein/Welten: Liechtenstein Culinary Tour
- 6 Pfälzer Hut Tour (MTB)
- 7 Valorsch Tour (MTB)
- 8 Gafadura Tour (MTB)

Tourist offices

- 9 Liechtenstein Center, Vaduz
- 10 Tourist Office, Triesenberg (post office)
- 11 Malbun Center, Malbun

Popular photo spots along bike routes

- 12 Hinterer Schellenberg
- 13 Planken car park at the village entrance
- 14 Gafadura hut at sunset
- 15 Känzeli viewing platform, Vaduz Castle
- 16 Historic Rhine bridge, Vaduz
- 17 St Mamerten chapel, Triesenberg
- 18 Klein-Steg towards the Valüna valley
- 19 Pfälzer hut
- 20 Gutenberg Castle, Balzers

Points of interest and attractions along and near bike routes

- 21 Ruggeller Riet nature reserve, Ruggell
- 22 Küefer-Martis Huus, Ruggell
- 23 Castle ruins, Schellenberg
- 24 Liechtenstein Farmhouse Museum, Schellenberg
- 25 Birka Bird Paradise, Mauren
- 26 Outdoor leisure centre Grossabünt with swimming lake, Gamprin
- 27 Historic church hill, Bendern
- 28 Hoop vineyard, Eschen
- 29 Liechtensteiner Brauhaus & Braustube (brewery and restaurant), Schaan
- 30 TAK Theater Liechtenstein, Schaan
- 31 DoMus Museum & Gallery, Schaan
- 32 Demmel coffee roastery, Schaan
- 33 Mühleholz outdoor swimming pool, Vaduz
- 34 Crazy golf, Vaduz
- 35 Skate park, Vaduz
- 36 Nature and recreation centre Habersfeld, Vaduz
- 37 Prince of Liechtenstein Winery, Vaduz
- 38 Citytrain, Vaduz
- 39 Princely Theater (cinema), Vaduz
- 40 Museum mile / Städtle Vaduz pedestrian zone
- 41 Vaduz Castle (not open to general public)
- 42 Government building, Vaduz
- 43 Walser museum / Walser settlement, Triesenberg
- 44 Llama and alpaca trekking, Triesenberg
- 45 High-rope adventure park Forst, Triesenberg
- 46 Malbun-Sareis chair lift, Malbun
- 47 Kids cars, Malbun
- 48 Falconry Galina, Malbun
- 49 3D archery course, Malbun
- 50 Outdoor Adventure Rooms, Malbun
- 51 Ellhorn Balzers climbing area

- Bike routes along quieter roads/trails
- Railway
- Country border
- ▨ Nature reserve

- 🏠 Mountain hut
- 🏠 Youth hostel
- 🏠 Campsite
- 🚐 Motorhome parking space
- 🎡 Playground
- 📍 Viewpoint
- 🏠 Rest area
- 🏥 Hospitals
- 📍 Information

A U S T R I A

S W I T Z E R L A N D

Tourist information

Liechtenstein Center

Städtle 39, 9490 Vaduz, Liechtenstein
 T +423 239 63 63
 info@liechtenstein.li, tourismus.li/en
 November to March:
 Daily from 9 a.m. to 5 p.m.,
 Mondays from 11 a.m. to 5 p.m.
 April to October:
 Daily from 9 a.m. to 6 p.m.,
 Mondays from 10 a.m. to 6 p.m.

Malbun Center

Im Malbun 3, 9497 Triesenberg-Malbun, Liechtenstein
 T +423 239 63 15
 malbuninfo@liechtenstein.li, malbun.li
 Daily from 9 a.m. to 5 p.m.
 Please check opening hours in the off-peak season

Tourist Office Triesenberg (post office)

Village Centre, 9497 Triesenberg, Liechtenstein
 T +423 268 12 12
 Mondays to Fridays from 8 a.m. to 12 p.m. and
 from 1.30 p.m. to 6 p.m.
 Saturdays from 8 a.m. to 12 p.m.



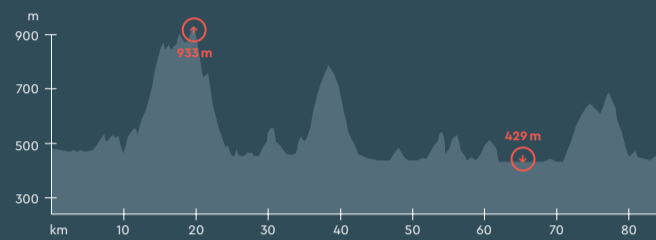


● Liechtenstein Trail E-Bike Tour



The Liechtenstein Trail goes through the whole of the Principality of Liechtenstein and is perfect for getting to know the country and its people in all their in depth. The bike route winds through idyllic vineyards, nature reserves and historic village centres to many points of interest and offers an abundance of wonderful views. The route leads from Balzers, the southernmost community, to the Walser village of Triesenberg, where the Walser dialect is still spoken to this day, and then on to Liechtenstein's

Length 85 km **Level of fitness** **Uphill/downhill** 1722 m/1746 m **Technique** **Duration** ~8 h **Starting/end point** Balzers/Schaanwald



capital Vaduz before it climbs steadily up and down, through villages, forests and nature reserves, to the customs office in Schaanwald at the country's border with Austria. The whole tour is divided into three stages, giving you plenty of time to enjoy the many points of interest and attractions on the route. As the trail regularly passes through villages, you'll find numerous opportunities for getting something to drink or eat along the way.

→ tourismus.li/itrailbike

Liechtenstein Trail E-Bike Tour Package



2 nights accommodation in a double room
2x breakfast
up to 3 lunch packages
→ tourismus.li/bikepackage

Optional offer: Have your luggage delivered to your next accommodation with our luggage service.

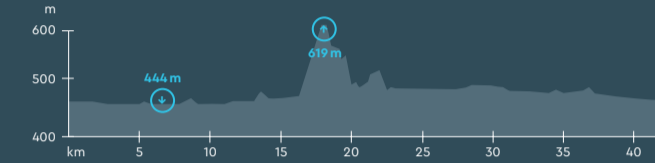
● Five Castles Tour



This tour focuses on five castles that were built within view of each other on hilltops. The Five Castles Tour starts at Vaduz Castle. It is the landmark of the Principality and has towered over Vaduz for around 700 years. The route crosses the Rhine via the Energiebrücke bridge before it continues towards Buchs. Werdenberg Castle and the small town of Werdenberg date back to the 13th century and are largely still in their original state. The ride uphill to the ruins of Wartau Castle can be easily managed on an e-bike. The route then continues downhill to Sargans Castle. Gutenberg Castle in Balzers can be seen from quite a distance away. The Five Castles Tour finally leads you back to the starting point in Vaduz.

→ tourismus.li/castlebike

Length 43 km **Level of fitness** **Uphill/downhill** 306 m/306 m **Technique** **Duration** ~3 h **Starting/end point** Round tour from Städtle Vaduz



● RheinWelten: Culinary Tour



This tour leads from Liechtenstein's capital Vaduz to the expansive plains in the north of the country. The ride as such takes just under two hours to complete, if you cycle the 33 kilometres at a leisurely pace. However, you should factor in plenty of time to sample some of the delicious culinary treats along the way. The route leads past the Prince of Liechtenstein Winery, the Demmel coffee roastery, wonderful hillside vineyards and the Liechtenstein Brauhaus, a craft brewery. All of these are perfect for taking a short break, as is the lovingly designed herb garden in Mauren.

→ tourismus.li/culinarytour

Length 33 km **Level of fitness** **Uphill/downhill** 353 m/380 m **Technique** **Duration** ~2.30 h **Starting/end point** Vaduz/Ruggell



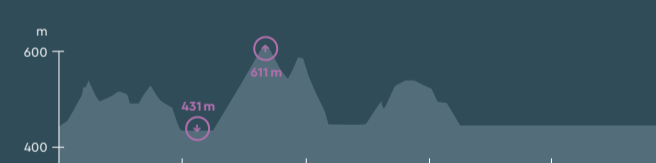
● Eschnerberg Tour



The five communities of the Unterland region are grouped around the Eschnerberg mountain in the Rhine Plain of northern Liechtenstein. The scenic Eschnerberg Tour passes through the forests, reed lands and hilly areas that surround this mountain. The tour can be started in various places; it crosses the border with Austria twice. As well as beautiful views of the surrounding alpine mountain ranges, it also includes numerous points of interest such as the Bendern church hill, the pilgrimage church of St Corneli and the Birka Bird Paradise in Mauren.

→ tourismus.li/eschnerbergbike

Length 25 km **Level of fitness** **Uphill/downhill** 505 m/505 m **Technique** **Duration** ~2.30 h **Starting/end point** Post Bendern




● Gafadura Tour



This tour leads from lively Schaan to the remote idyll of the Gafadura alp. On the tarmacked road at the foot of the imposing Drei Schwestern massif, you'll reach Planken, which is situated on a mountain terrace at 800 metres above sea level. Once you have passed the last houses, the route branches off into the forest and leads on an even incline up a mountain path to the Gafadura alp pastures. Upon arrival at your destination, the Gafadura alpine hut invites you to linger for a while before tackling the return journey.

→ tourismus.li/gafadurabike

Length 22 km **Level of fitness** **Uphill/downhill** 991 m/991 m **Technique** **Duration** ~3 h **Starting/end point** Schaan



● Valorsch Tour



The route of the Valorsch Tour is defined by three mountain streams. From the Walser hut settlement at Steg, the route initially leads northwards through the broken terrain along the Saminabach, and then follows the Valorschbach in a south-easterly direction towards the Guschg alp. This is where the easily rideable mountain path ends, and you have to get off and push your bike on the hiking trail up to the Guschg alp, which takes around twenty minutes. Once you reach the next mountain path there, it's only a few more minutes up to the highest point of the circular route, the Sassförlke. From there, the descent down to Malbun follows the Malbunbach in a western direction back to the starting point in Steg.

→ tourismus.li/valorschbike

Length 14 km **Level of fitness** **Uphill/downhill** 551 m/551 m **Technique** **Duration** ~2 h **Starting/end point** Gänglesee Steg



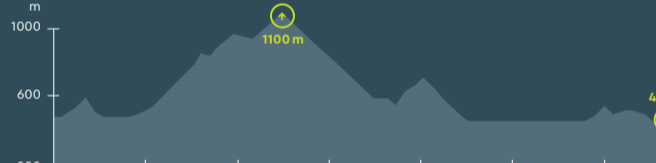
● Rhine Valley Tour



The SchweizMobil Rheintal-Bike route 48 starts in Balzers and leads to Ruggell. A unique feature of this tour is that it crosses the entire Principality of Liechtenstein lengthways. While the route runs mostly along the flank of the Rätikon mountain range in southern Liechtenstein's Oberland region, it passes through flat reed lands and the gentle western slopes of the Eschnerberg ridge in the northern Unterland region. The route largely follows parts of Liechtenstein's network of bike routes, and is signposted as "Rheintal Bike 48". The Rheintal-Bike route can be accessed from all of Liechtenstein's towns and villages; it is therefore also possible to cycle shorter parts of this overall challenging bike tour.

→ tourismus.li/rhinevalleybike

Length 33 km **Level of fitness** **Uphill/downhill** 1009 m/1046 m **Technique** **Duration** ~3.30 h **Starting/end point** Balzers/Ruggell



● Pfälzer Hut Tour



The Pfälzerhütte is an alpine hut at 2,108 metres above sea level, and Liechtenstein's highest altitude mountain biking destination. The tour starts in Steg and leads into the Valüna valley on an initially slight incline. Beyond the alpine buildings, the route continues upwards in the direction of the Gritsch alp, and from there on to the Pfälzerhütte hut. Shortly after passing the Gritsch alp, the incline becomes challenging, and should only be attempted by experienced cyclists. Upon reaching the top, however, those who attempt it are rewarded for this uphill effort with spectacular views of the imposing mountain scenery. The scenery can be enjoyed even more from the Alpine Club hut's restaurant.

→ tourismus.li/pfaelzerhutbike

Length 10 km **Level of fitness** **Uphill/downhill** 836 m/24 m **Technique** **Duration** ~1.30 h **Starting/end point** Steg/Pfälzerhütte



Enjoy cycling through unspoilt nature

Cyclists will find plenty of variety on Liechtenstein's idyllic bike routes. Easy routes for leisurely rides, as well as challenging routes for fit long-distance cyclists. Liechtenstein is also perfect for e-bike tours. The bike routes are well sign-posted or offer digital navigation and are surrounded by impressive scenery.

Experience these routes for yourself and enjoy a stay in the heart of the Alps full of adventures and relaxation.



Information from A to Z

General information



Discover a selection of tours and offers, and find useful information from bike rental to cycle shops in Liechtenstein.

→ tourismus.li/cycling

Liechtenstein's "Bike Hotels"



Whether in the valley or in the mountain area: Liechtenstein offers a wide variety of accommodation. At certified "Bike Hotels" guests can expect to find lockable bike rooms, cycle cleaning facilities, a set of tools and a laundry service.



→ tourismus.li/bikesleep

Liechtenstein's "Bike Gastronomy"



Liechtenstein offers a wide range of different types of restaurants. They serve all kinds of food, from plain and rustic to haute cuisine cooked by toque-rated chefs. At certified "Bike Gastronomy" restaurants guests can charge their e-bike batteries free of charge in return for consumption (with their own charger).



→ tourismus.li/bikerest

Emergency services numbers

Emergency 112 **Air/mountain rescue 1414**
Police 117 **Fire brigade 118**
Ambulance 144

Cycle shops

Balzers **Sigis Veloshop**
Neugrüt 11
9496 Balzers
T +423 384 27 50
→ sigis-veloshop-balzers.li

Eschen **Sele Radsport**
Silligatter 40
9492 Eschen
T +423 373 49 53
→ sele-radsport.li

Nendeln **Pädys Sportartikel**
Sägastrasse 36
9485 Nendeln
T +423 370 13 31
→ paedys.li

Schaan **Wenaweser Zweiradcenter**
Im Pardiell 16
9494 Schaan
T +423 232 45 45
→ wenaweser.li

Thömus
Undera Forst 16
9494 Schaan
T +423 220 24 43
→ thoemus.ch

Triesen **Bike Garage Anstalt**
Landstrasse 1
9495 Triesen
T +423 390 03 90
→ bikegarage.li

Triesenberg **Adolf's Bikeshop**
Rotenbodenstrasse 162
9497 Triesenberg
T +423 262 17 35
→ bikeshop.li

Please note that some of these shops may be closed for holidays.



Adventure pass

Experience all of Liechtenstein's variety

Discover over 30 exciting adventures worth 300 francs with the "Liechtenstein all inclusive" adventure pass – all for the bargain price of only 25 francs.

For one whole day, you can

- Admire the art and culture in the museums
- Taste local wines
- Catch a glimpse of life behind the castle walls in the Princely Theatre cinema
- Visit an outdoor swimming pool
- Enjoy an uphill and downhill ride with the chairlift Sareis in Malbun
- Experience a memorable bird of prey flying show
- Explore the country with the LIEmobil bus

Experience these and many other attractions for only 25 francs.

Available at the Liechtenstein Center or at tourismus.li/adventurepass



Liechtenstein Bike Route Map